







KEY


-  Proposed section of Footpath 19 Coychurch Lower to be diverted (A-B)
-  Proposed alternative route Footpath 19 Coychurch Lower (A-C-D-E-F-G-H-I & J-K-L)
-  Proposed section of Footpath 18 Coychurch Lower to be extinguished (J-W)
-  Proposed new link (1) (A-M-N-O-P-Q)
-  Proposed new link (2) (R-S-T-U-V)
-  Continuation of Footpath 18 Coychurch Lower

Cyngor Bwrdeistref Siral
 Tŷceny-bont ar Oger

BRIDGEND COUNTY BOROUGH COUNCIL

COMMUNITIES DIRECTORATE
 Corporate Director
 Communities
 Civic Offices
 Angel Street
 Bridgend CF31 4WB
 Telephone (01656) 643643

**Proposed Diversion Footpath 19 Coychurch Lower,
 Proposed Part Extinguishment Footpath 18
 Coychurch Lower & Creation of 2 Link Paths**


 This map is reproduced from Ordnance Survey material with the permission of Ordnance Survey on behalf of the Controller of Her Majesty's Stationery Office. © Crown Copyright
 Unauthorised reproduction infringes Crown copyright and may lead to prosecution or civil proceedings.
 Licence Number: 100023405, 2011.
 Aerial Imagery: Cities Revealed aerial photography copyright The Geo Information Group 2010
 Scale 1:3500